





Sipsey Wilderness Trails

210 - Mitchell Ridge Trail
223 - Gum Pond Horse and Wagon Trail

Legend

-  Parking Areas
 -  Restrooms and Fee Area
 -  Trails
 -  Unmaintained Trail
- Map Datum: NAD27; Map Source: 1976 USGS 1:24,000 Topographic maps, U.S. Forest Service Data (1993), and minor changes by Sipsey Wilderness Hiking Club, February, 2004.
- 0 0.25 0.5 0.75 1 Miles



34°22'33"N
34°22'5"N
34°21'36"N
34°21'7"N
34°20'38"N
34°20'9"N

87°26'57"W 87°26'28"W 87°25'59"W 87°25'30"W 87°25'1"W 87°24'33"W 87°24'4"W 87°23'35"W

